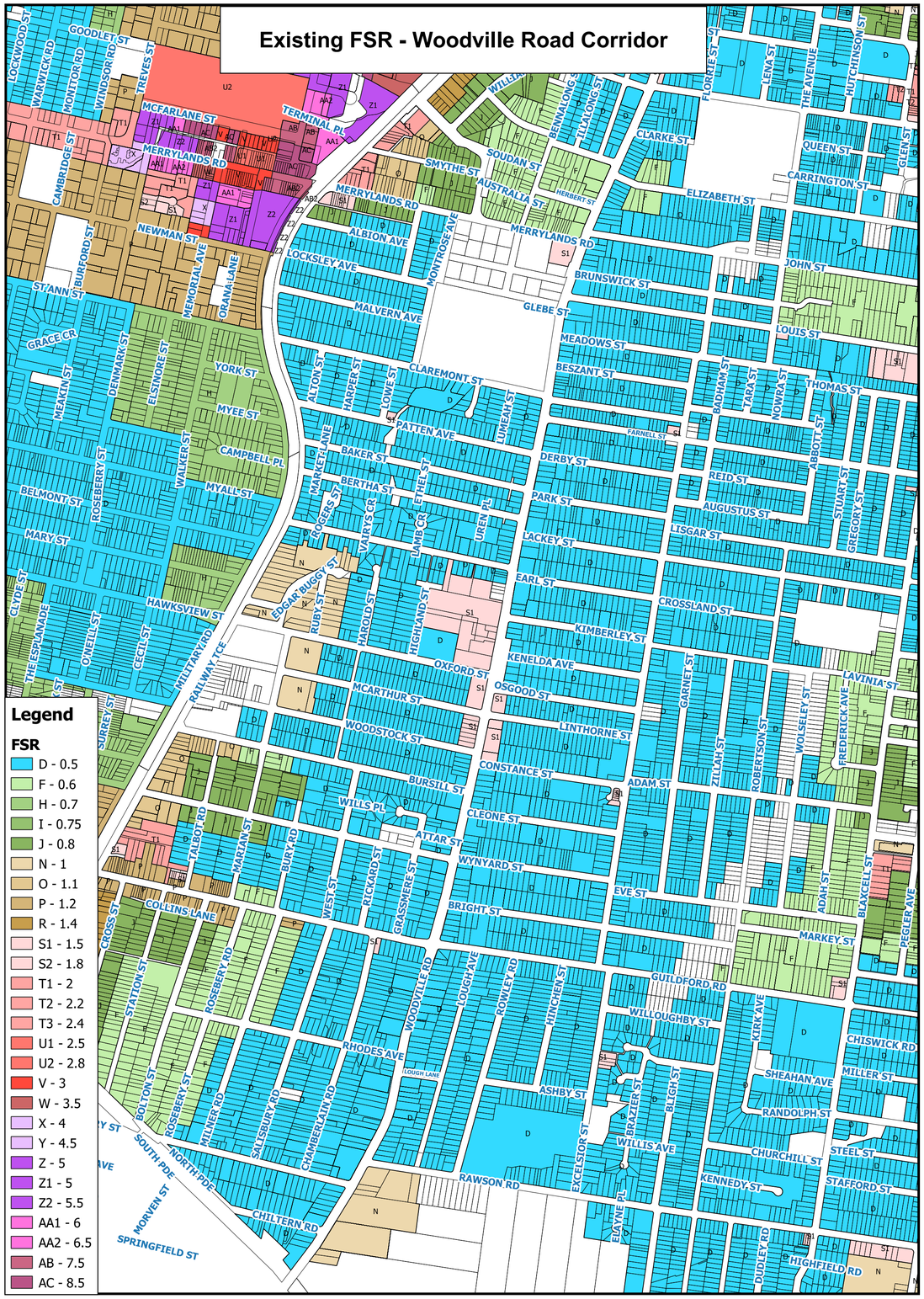
Existing FSR - Woodville Road Corridor
Legend
FSR
D - 0.5
F - 0.6
H - 0.7
I - 0.75
J - 0.8
N - 1
O - 1.1
P - 1.2
R - 1.4
S1 - 1.5
S2 - 1.8
T1 - 2
T2 - 2.2
T3 - 2.4
U1 - 2.5
U2 - 2.8
V - 3
W - 3.5
X - 4
Y - 4.5
Z - 5
Z1 - 5
Z2 - 5.5
AA1 - 6
AA2 - 6.5
AB - 7.5
AC - 8.5

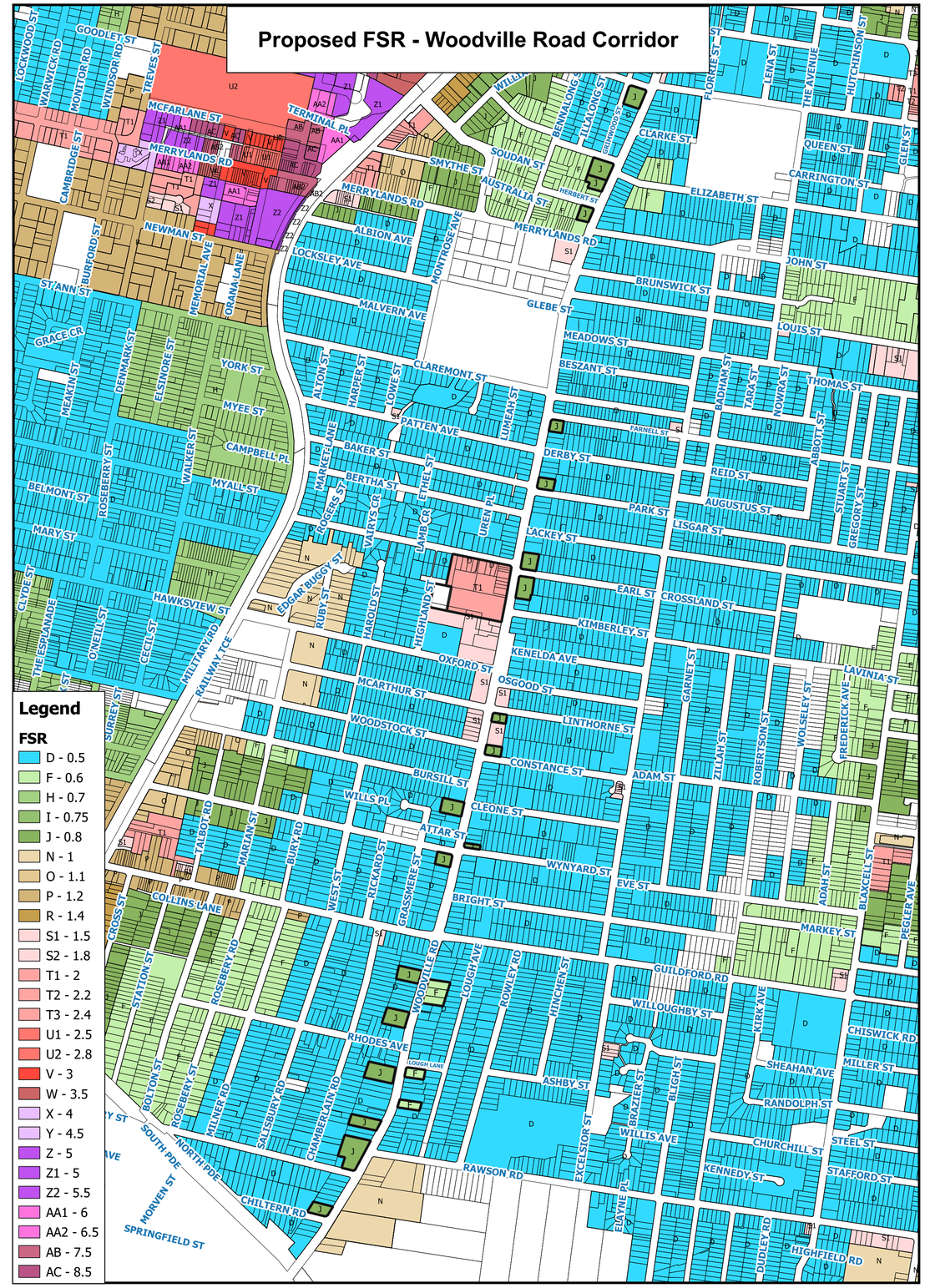
Proposed FSR - Woodville Road Corridor
Legend
FSR
D - 0.5
F - 0.6
H - 0.7
I - 0.75
J - 0.8
N - 1
O - 1.1
P - 1.2
R - 1.4
S1 - 1.5
S2 - 1.8
T1 - 2
T2 - 2.2
T3 - 2.4
U1 - 2.5
U2 - 2.8
V - 3
W - 3.5
X - 4
Y - 4.5
Z - 5
Z1 - 5
Z2 - 5.5
AA1 - 6
AA2 - 6.5
AB - 7.5
AC - 8.5

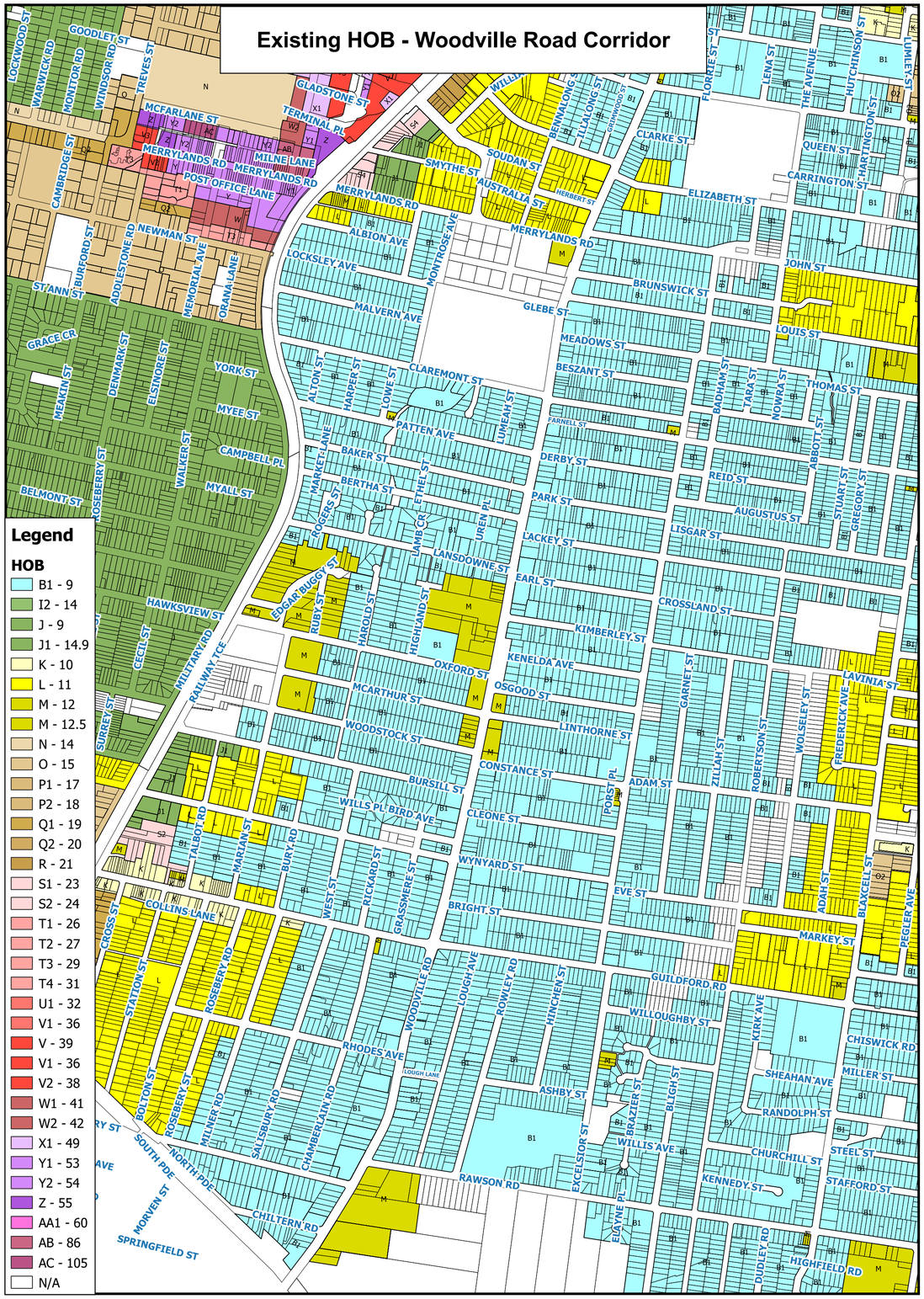
Existing HOB - Woodville Road Corridor
Legend
HOB
B1 - 9
I2 - 14
J - 9
J1 - 14.9
K - 10
L - 11
M - 12
M - 12.5
N - 14
O - 15
P1 - 17
P2 - 18
Q1 - 19
Q2 - 20
R - 21
S1 - 23
S2 - 24
T1 - 26
T2 - 27
T3 - 29
T4 - 31
U1 - 32
V1 - 36
V - 39
V1 - 36
V2 - 38
W1 - 41
W2 - 42
X1 - 49
Y1 - 53
Y2 - 54
Z - 55
AA1 - 60
AB - 86
AC - 105
N/A

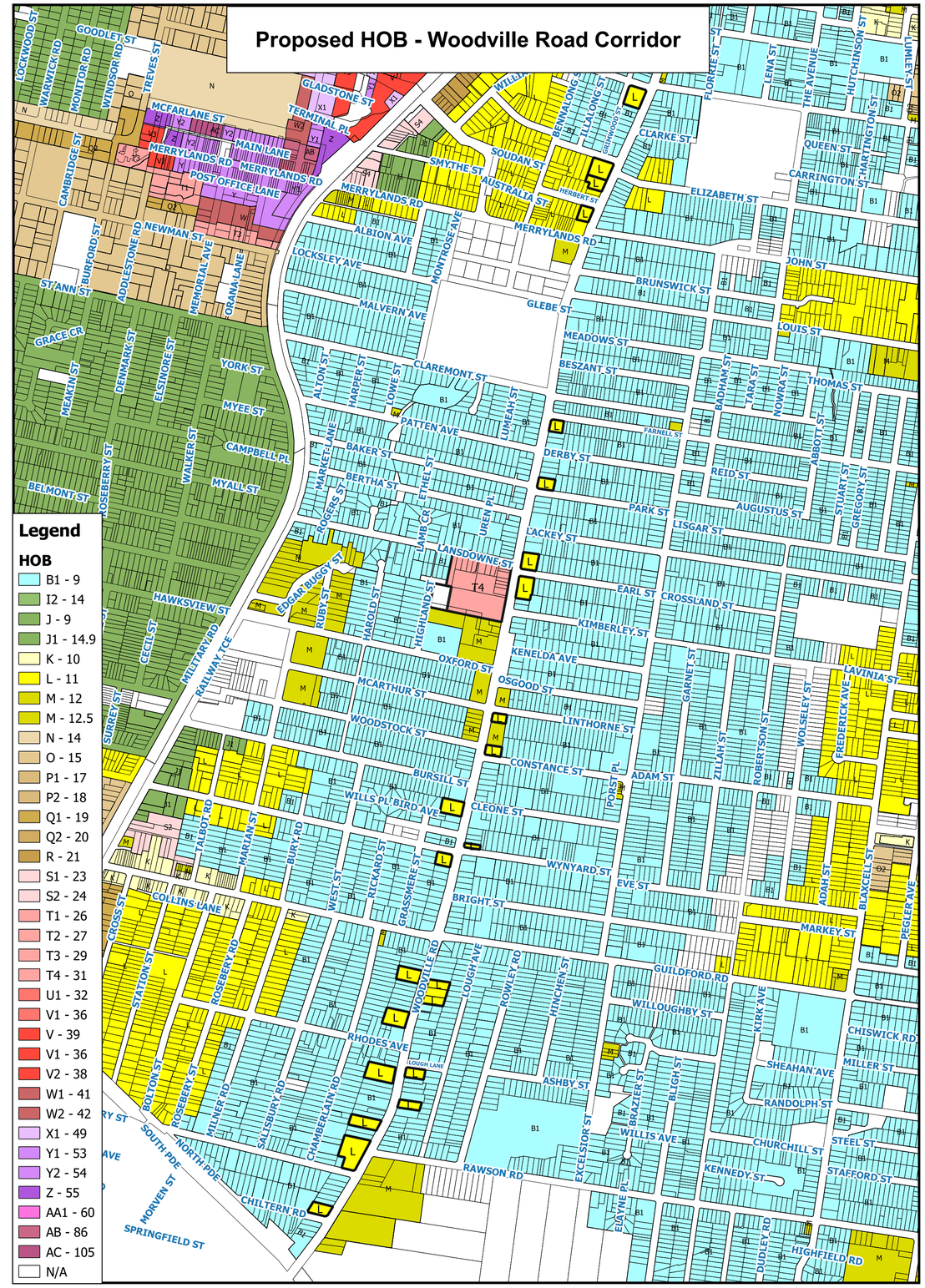
Proposed HOB - Woodville Road Corridor
Legend
HOB
B1 - 9
I2 - 14
J - 9
J1 - 14.9
K - 10
L - 11
M - 12
M - 12.5
N - 14
O - 15
P1 - 17
P2 - 18
Q1 - 19
Q2 - 20
R - 21
S1 - 23
S2 - 24
T1 - 26
T2 - 27
T3 - 29
T4 - 31
U1 - 32
V1 - 36
V - 39
V1 - 36
V2 - 38
W1 - 41
W2 - 42
X1 - 49
Y1 - 53
Y2 - 54
Z - 55
AA1 - 60
AB - 86
AC - 105
N/A

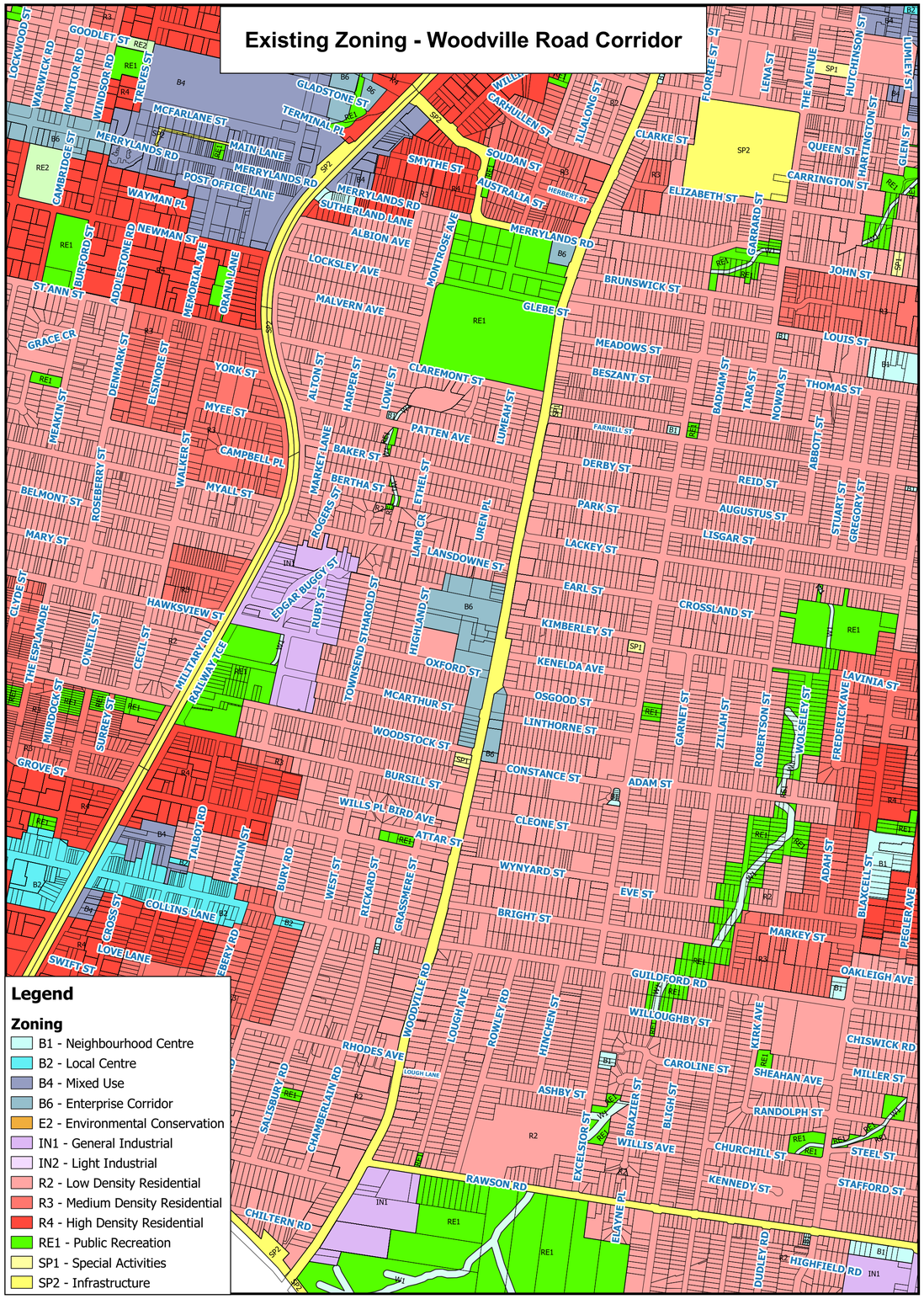
Existing Zoning - Woodville Road Corridor
Legend
Zoning
B1 - Neighbourhood Centre
B2 - Local Centre
B4 - Mixed Use
B6 - Enterprise Corridor
E2 - Environmental Conservation
IN1 - General Industrial
IN2 - Light Industrial
R2 - Low Density Residential
R3 - Medium Density Residential
R4 - High Density Residential
RE1 - Public Recreation
SP1 - Special Activities
SP2 - Infrastructure

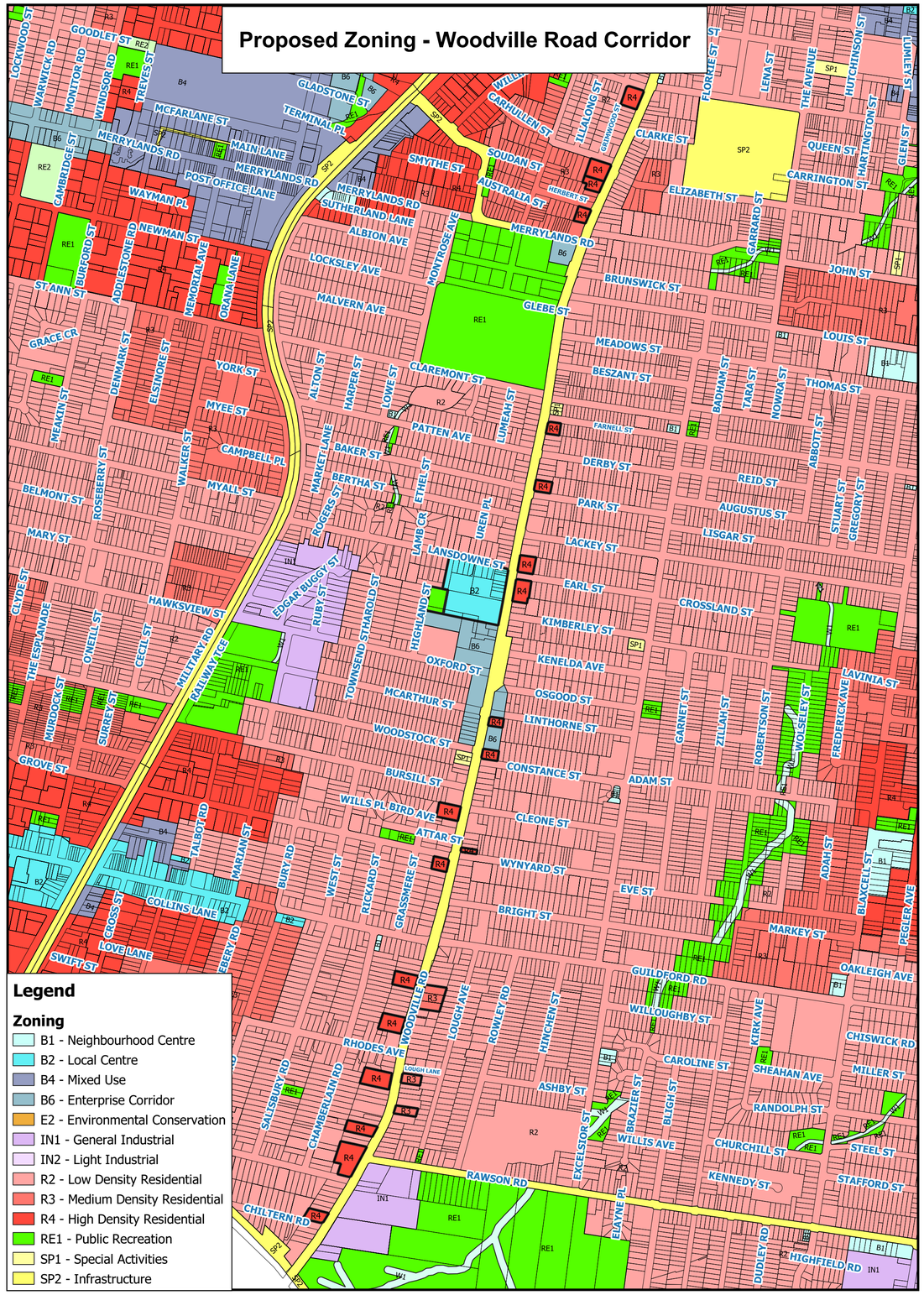
Proposed Zoning - Woodville Road Corridor
Legend
Zoning
B1 - Neighbourhood Centre
B2 - Local Centre
B4 - Mixed Use
B6 - Enterprise Corridor
E2 - Environmental Conservation
IN1 - General Industrial
IN2 - Light Industrial
R2 - Low Density Residential
R3 - Medium Density Residential
R4 - High Density Residential
RE1 - Public Recreation
SP1 - Special Activities
SP2 - Infrastructure